

**The Arc of Appalachia is expanding protected lands in the region!**

The Arc of Appalachia has purchased 3 separate tracts totalling over 200 acres in the Fort Hill area since 2008.



Cove Woods, 6 acres, 2008  
*Owned by the Arc of Appalachia*  
Baker Flats, 119 acres, 2010  
*Donated to Ohio Historical Society*  
Brokaw Woods, 94 acres, 2012  
*Owned by the Arc of Appalachia*

Baker Flats was donated to the Ohio Historical Society by the Arc of Appalachia in 2010.

BAKER  
FLATS

COVE WOODS

Education  
Center

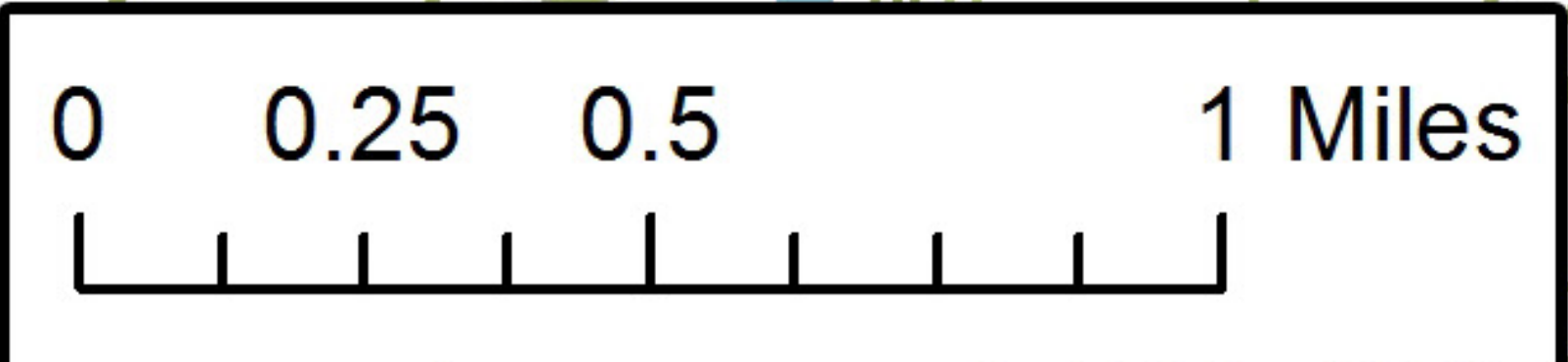

BROKAW  
WOODS

PIKE STATE  
FOREST









Fort Hill  
Earthworks

FORT HILL  
Earthworks & Nature  
Preserve

Circle  
Mound



**Fort Hill Hiking Trail Legend**

-  Park Boundaries (Ohio History Connection)
-  Fort Trail 2.2 Miles
-  Deer Trail 1.2 Miles
-  Buckeye Trail, State-Wide Trail
-  Gorge Trail 3 Miles
-  Canby's Mountain Lovers Trail, 3 Miles
-  Connector Trail
-  Circle Mound